
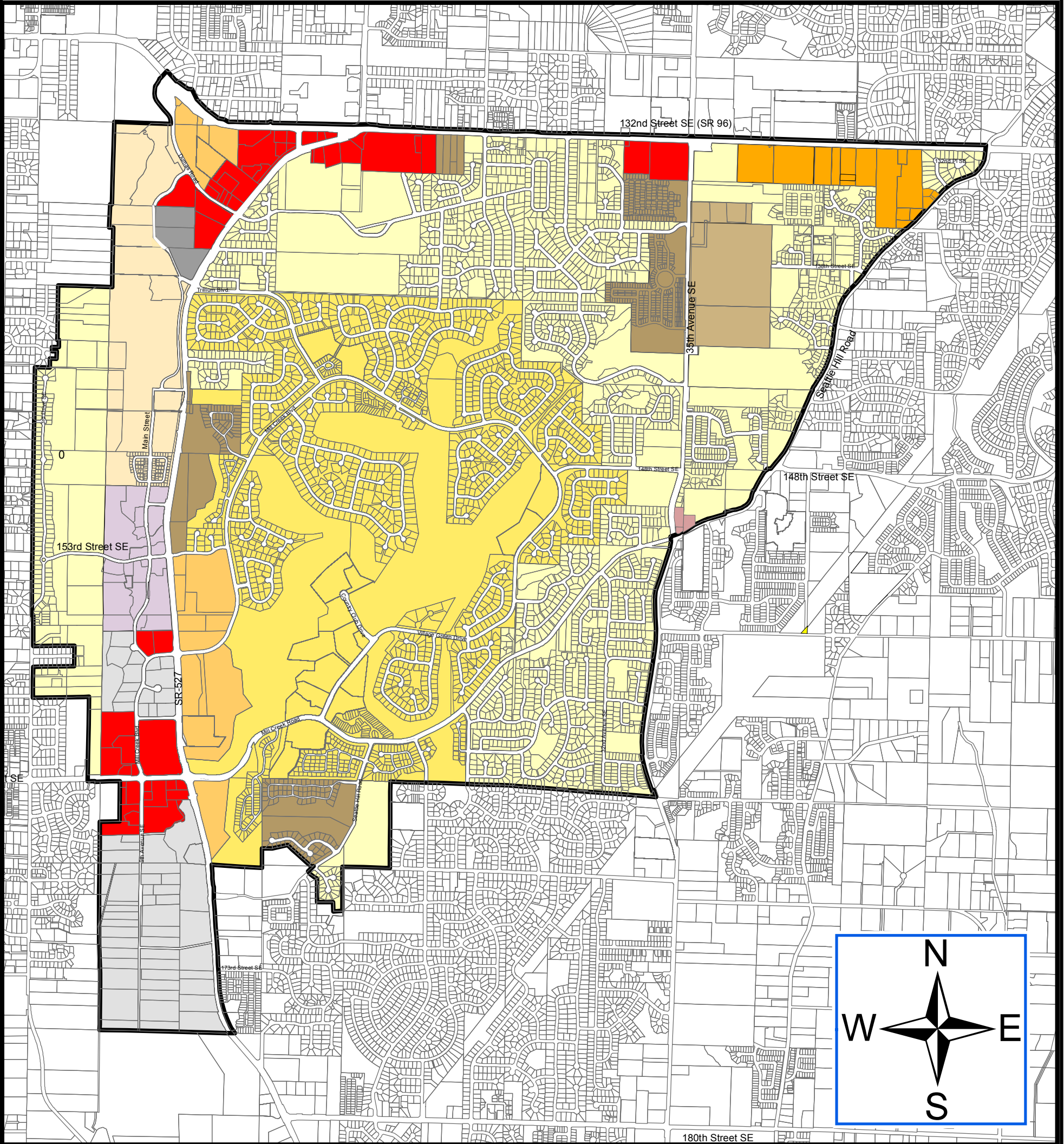















# Zoning Map



## Legend

- |  |   |
|--|---|
|  City Limits                              |  MU/HDR Mixed Use/High Density Residential |
|  Unincorporated Parcels                   |  PCB Planned Community Business            |
|  LDR Low Density Residential              |  CB Community Business                     |
|  PRD 7200 Planned Residential Development |  NB Neighborhood Business                  |
|  MDR Medium Density Residential           |  BP Business Park                          |
|  HDR High Density Residential             |  OP Office Park                            |
|  |  EGUV East Gateway Urban Village           |

Ord. 2012-747  
Effective 10-19-12

The City of Mill Creek Municipal Code  
is available online at [www.cityofmillcreek.com](http://www.cityofmillcreek.com)

