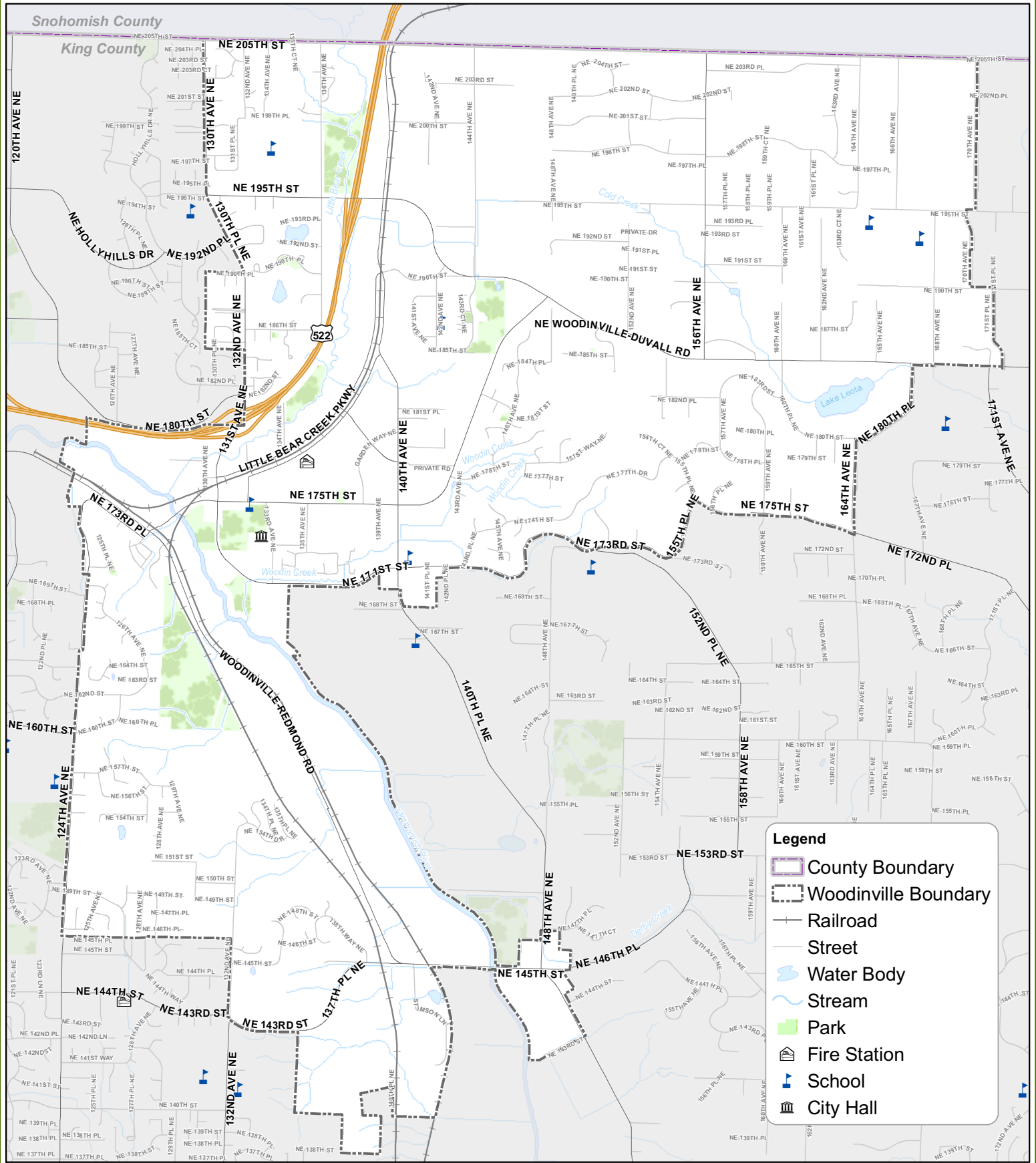


City of Woodinville



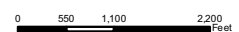
Legend

- County Boundary
- Woodinville Boundary
- Railroad
- Street
- Water Body
- Stream
- Park
- Fire Station
- School
- City Hall

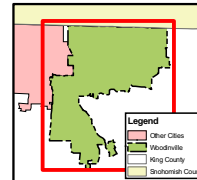
Streets



1 inch equals 2,200 feet



File Name: StreetMap.mxd



NO	DESIGN/REVISION	DATE	BY
1	Version 1.0	03/28/08	AU
2			
3			
4			
5			

Disclaimer

Any use of or reliance upon the information contained in this document is at the user's sole risk. The City of Woodinville does not warrant the accuracy, currency, completeness or quality of said information. The City expressly disclaims any warranty of merchantability or fitness for any particular purpose with respect to such information. The City further disclaims all responsibility or liability for any damage, injury or loss resulting therefrom.

City of Woodinville
17301 - 133rd Ave NE
Woodinville, WA 98072
www.woodinville.wa.us
425-489-2700