

10.50

Prepared by:
Stephen B. Shell of
Shell, Fleming, Davis & Menge
Post Office Box 1831
Pensacola, Florida 32598
(850) 434-2411
SFD&M File No. B1292-24292

**EIGHTH AMENDMENT TO
DECLARATION OF CONDOMINIUM
PURPLE PARROT VILLAGE, A CONDOMINIUM**



Jerry M. Gilbreath Development, Inc. (hereinafter referred to as "Developer") hereby amends that certain Declaration of Condominium of Purple Parrot Village, a Condominium, as recorded in Official Records Book 4533, page 1257 of the public records of Escambia County, Florida, as subsequently amended, as follows:



The real property which is subject to the Declaration of Condominium of Purple Parrot Village, a Condominium, as previously amended, shall and does hereby encompass the additional parcel more particularly described on Exhibit "A" attached hereto and by reference made a part hereof.

IN WITNESS WHEREOF, Jerry M. Gilbreath Development, Inc. has caused these presents to be executed by its authorized agent this 14th day of ~~August~~ September, 2001.

Signed, sealed and delivered
in the presence of:


**Jerry M. Gilbreath Development, Inc.
a Florida corporation**


Print Name: STEPHEN B. SHELL

Print Name: PAMELA F. HAMMOND

By: 
Jerry M. Gilbreath, President


**STATE OF FLORIDA
COUNTY OF ESCAMBIA**

The foregoing instrument was acknowledged before me this 14th day of ~~August~~ September, 2001 by **Jerry M. Gilbreath**, President of Jerry M. Gilbreath Development, Inc., a Florida corporation, on behalf of the corporation. He is (x) personally known to me or () has produced _____ as identification.


STEPHEN B. SHELL
Notary Public - State of FL
Comm. Exp: Jan. 27, 2005
Comm. No: CC 984701



Notary Public - State of Florida
Print Name: _____
My Commission Expires: _____

EXHIBIT "A"

DESCRIPTION (AS PREPARED BY SOUTHERN LAND CONCEPTS, INC.)
PARCEL 3

COMMENCE AT THE INTERSECTION OF THE SOUTH LINE OF SECTION 26, TOWNSHIP 3 SOUTH, RANGE 32 WEST, ESCAMBIA COUNTY, FLORIDA, AND THE EASTERLY RIGHT-OF-WAY LINE OF GULF BEACH HIGHWAY (STATE ROAD NO. 292, 100' RIGHT-OF-WAY) THENCE NORTH 90 DEGREES 00 MINUTES 00 SECONDS EAST ALONG SAID SOUTH LINE OF SECTION 26 FOR 181.76 FEET; THENCE NORTH 00 DEGREES 00 MINUTES 00 SECONDS WEST FOR 36.21 FEET; THENCE NORTH 00 DEGREES 00 MINUTES 00 SECONDS WEST FOR 7.30 FEET; THENCE NORTH 00 DEGREES 00 MINUTES 00 SECONDS WEST FOR 23.52 FEET; THENCE SOUTH 90 DEGREES 00 MINUTES 00 SECONDS WEST FOR 9.97 FEET; THENCE NORTH 00 DEGREES 00 MINUTES 00 SECONDS WEST FOR 49.89 FEET; THENCE NORTH 90 DEGREES 00 MINUTES 00 SECONDS EAST FOR 69.82 FEET; THENCE SOUTH 00 DEGREES 00 MINUTES 00 SECONDS EAST FOR 43.69 FEET; THENCE SOUTH 40 DEGREES 28 MINUTES 56 SECONDS EAST FOR 34.13 FEET; THENCE NORTH 90 DEGREES 00 MINUTES 00 SECONDS EAST FOR 25.20 FEET; THENCE NORTH 00 DEGREES 00 MINUTES 00 SECONDS WEST FOR 7.83 FEET; THENCE NORTH 90 DEGREES 00 MINUTES 00 SECONDS EAST FOR 62.48 FEET; THENCE NORTH 00 DEGREES 00 MINUTES 00 SECONDS WEST FOR 101.67 FEET; THENCE NORTH 00 DEGREES 00 MINUTES 00 SECONDS EAST FOR 92.22 FEET; THENCE THENCE NORTH 00 DEGREES 00 MINUTES 00 SECONDS WEST FOR 25.15 FEET; THENCE NORTH 90 DEGREES 00 MINUTES 00 SECONDS EAST FOR 57.02 FEET; THENCE NORTH 00 DEGREES 00 MINUTES 00 SECONDS WEST FOR 24.00 FEET; THENCE SOUTH 90 DEGREES 00 MINUTES 00 SECONDS WEST FOR 5.46 FEET; THENCE NORTH 00 DEGREES 00 MINUTES 00 SECONDS WEST FOR 50.54 FEET; THENCE SOUTH 90 DEGREES 00 MINUTES 00 SECONDS WEST FOR 8.54 FEET; THENCE NORTH 00 DEGREES 00 MINUTES 00 SECONDS WEST FOR 45.73 FEET; THENCE SOUTH 90 DEGREES 00 MINUTES 00 SECONDS WEST FOR 284.80 FEET; THENCE NORTH 00 DEGREES 00 MINUTES 00 SECONDS WEST FOR 39.65 FEET; THENCE NORTH 45 DEGREES 00 MINUTES 00 SECONDS WEST FOR 37.88 FEET; THENCE SOUTH 90 DEGREES 00 MINUTES 00 SECONDS WEST FOR 51.65 FEET; THENCE NORTH 01 DEGREES 47 MINUTES 47 SECONDS WEST FOR 114.33 FEET; THENCE NORTH 17 DEGREES 48 MINUTES 13 SECONDS EAST FOR 29.81 FEET; THENCE NORTH 21 DEGREES 23 MINUTES 47 SECONDS WEST FOR 29.81 FEET; THENCE NORTH 01 DEGREES 47 MINUTES 47 SECONDS WEST FOR 47.64 FEET; THENCE NORTH 28 DEGREES 40 MINUTES 52 SECONDS EAST FOR 36.63 FEET; THENCE NORTH 72 DEGREES 38 MINUTES 01 SECONDS EAST FOR 63.68 FEET; TO THE POINT OF BEGINNING; THENCE NORTH 40 DEGREES 47 MINUTES 22 SECONDS EAST FOR 22.79 FEET; THENCE SOUTH 54 DEGREES 57 MINUTES 17 SECONDS EAST FOR A DISTANCE OF 15.18 FEET; THENCE SOUTH 72 DEGREES 38 MINUTES 01 SECONDS WEST A DISTANCE OF 28.62 FEET TO THE POINT OF BEGINNING; THE ABOVE DESCRIBED PARCEL OF LAND CONTAINS 172.11 SQUARE FEET, 0.0040 ACRES MORE OR LESS,

RCD Sep 19, 2001 04:26 pm
Escambia County, Florida

Ernie Lee Magaha
Clerk of the Circuit Court
INSTRUMENT 2001-884267